

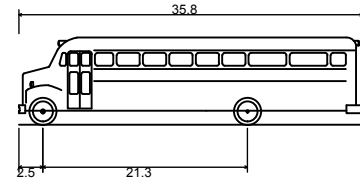
Drawing: C:\USERS\ADOWN\APPDATA\LOCAL\TEMP\ACPPUBLISH-12156\EM - LAYOUT.DWG Layout Tab:fig. 1

Plotted by: ADOWN On this date: Thu, 2022 February 10 - 11:22am

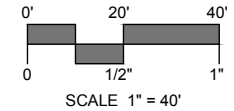
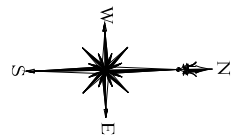


VEHICLE TIRE PATH

VEHICLE OVERHANG PATH



S-BUS-36 - Conventional School Bus (65 pass.)
Overall Length 35.800ft
Overall Width 8.000ft
Overall Body Height 9.063ft
Min Body Ground Clearance 1.184ft
Track Width 8.000ft
Lock-to-lock time 5.00s
Max Steering Angle (Virtual) 37.60°





SLR

99 REALTY DRIVE
CHESHIRE, CT 06410
203.271.1773
SLRCONSULTING.COM

DATE	1-11-2022
SCALE	1"=40'
PROJ. NO.	5841-01
DESIGNED	---
DRAWN	---
CHECKED	---

SCHOOL BUS - VEHICLE TRACKING

**EAST MITCHELL AVE
RESIDENTIAL DEVELOPMENT**

**EAST MITCHELL AVENUE
CHESHIRE, CONNECTICUT**

REVISED: **2-09-2022**

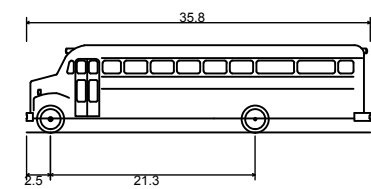
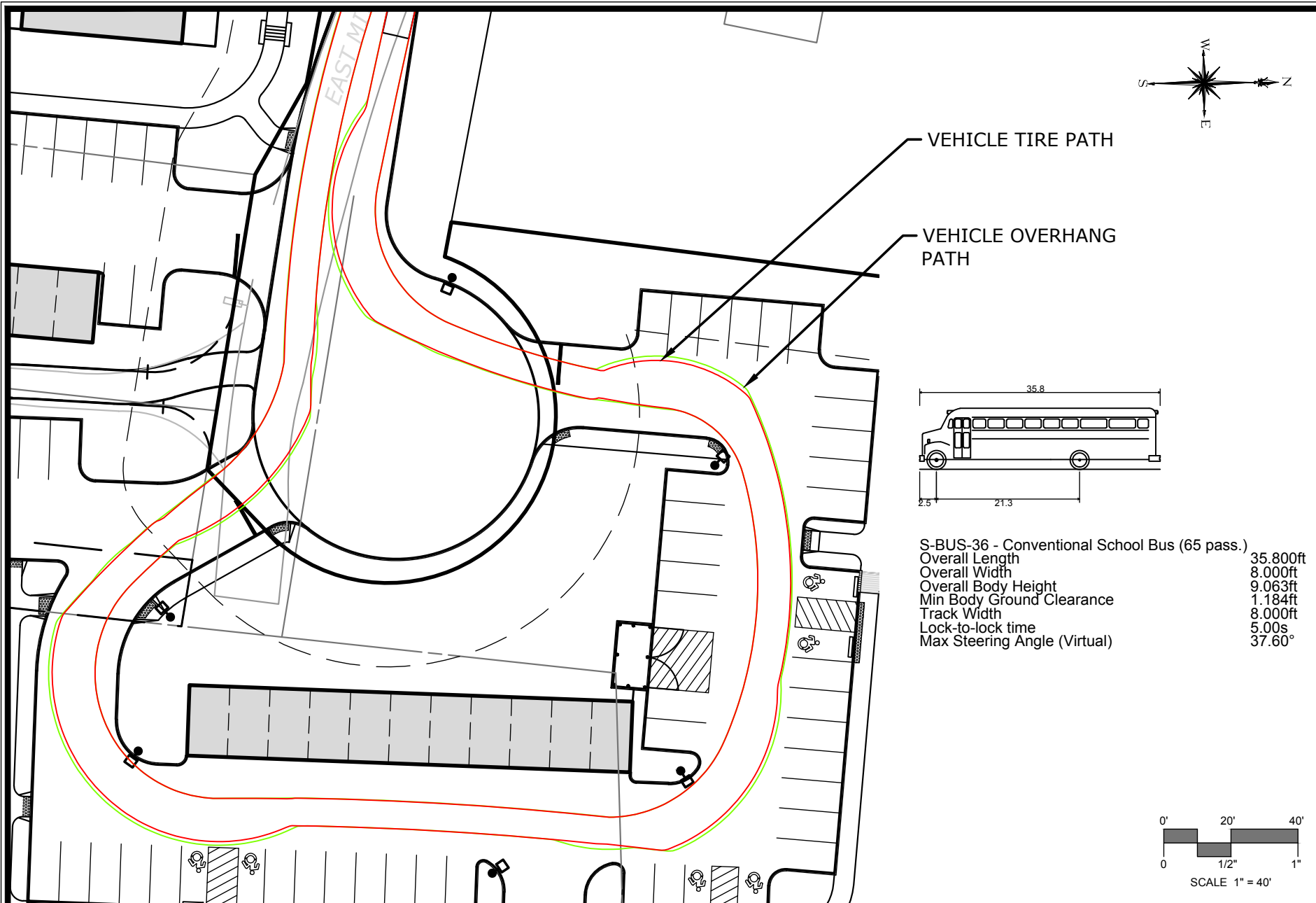
PROJECT PHASE:

DRAWING NAME:

FIG. 1

Drawing: C:\USERS\ADOWN\APPDATA\LOCAL\TEMP\ACDPUBLISH-12156\EM - LAYOUT.DWG Layout Tab:Fig. 3

Plotted by: ADOWN On this date: Thu, 2022 February 10 - 11:23am



S-BUS-36 - Conventional School Bus (65 pass.)	
Overall Length	35.800ft
Overall Width	8.000ft
Overall Body Height	9.063ft
Min Body Ground Clearance	1.184ft
Track Width	8.000ft
Lock-to-lock time	5.00s
Max Steering Angle (Virtual)	37.60°



99 REALTY DRIVE
CHESHIRE, CT 06410
203.271.1773
SLRCONSULTING.COM

DATE	1-11-2022
SCALE	1"=40'
PROJ. NO.	5841-01
DESIGNED	---
DRAWN	---
CHECKED	---

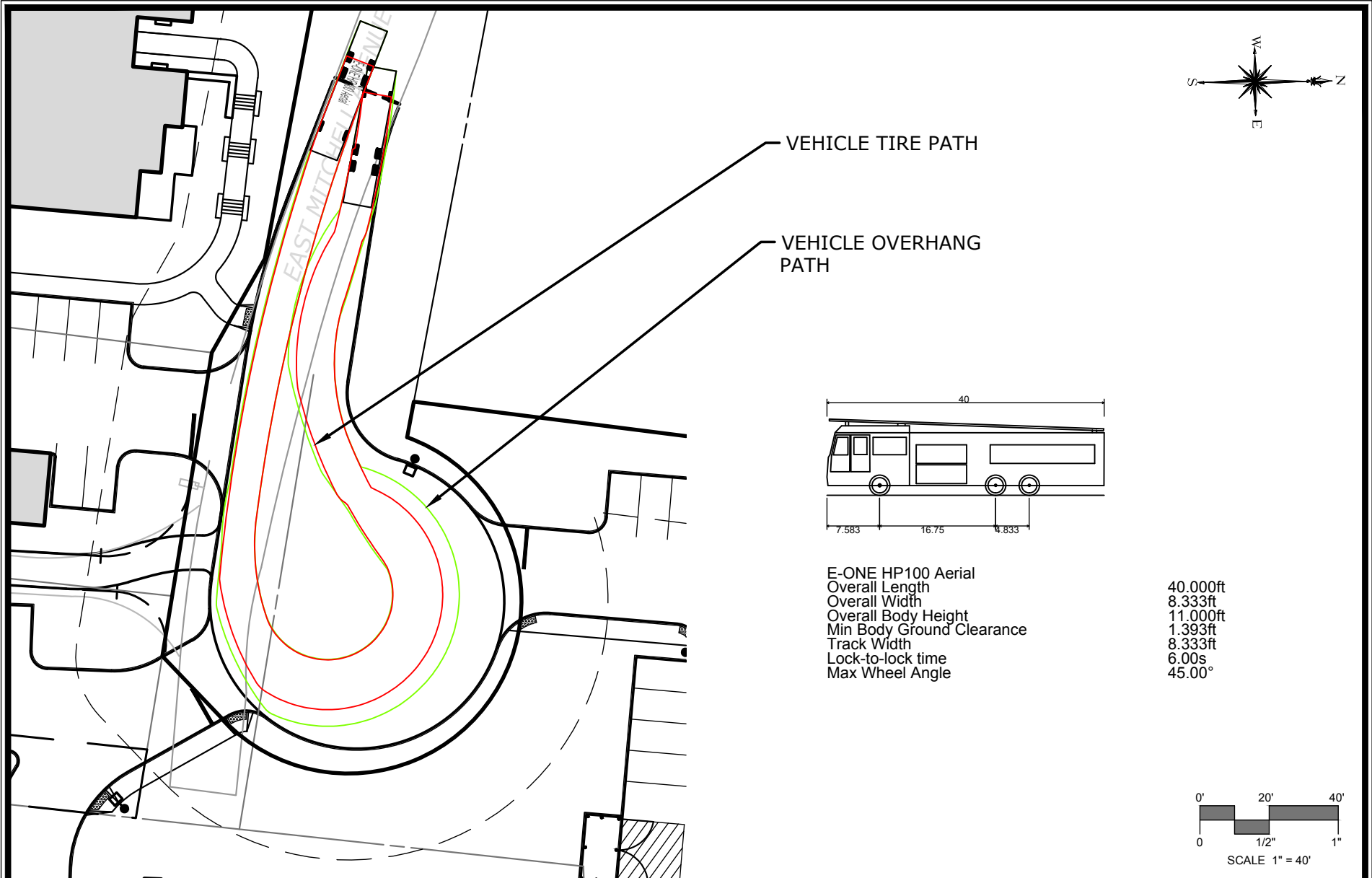
SCHOOL BUS - VEHICLE TRACKING

**EAST MITCHELL AVE
RESIDENTIAL DEVELOPMENT**

**EAST MITCHELL AVENUE
CHESHIRE, CONNECTICUT**

REVISED: 2-09-2022

PROJECT PHASE:
DRAWING NAME:
FIG. 3



DATE	1-11-2022
SCALE	1"=40'
PROJ. NO.	5841-01
DESIGNED	---
DRAWN	---
CHECKED	---

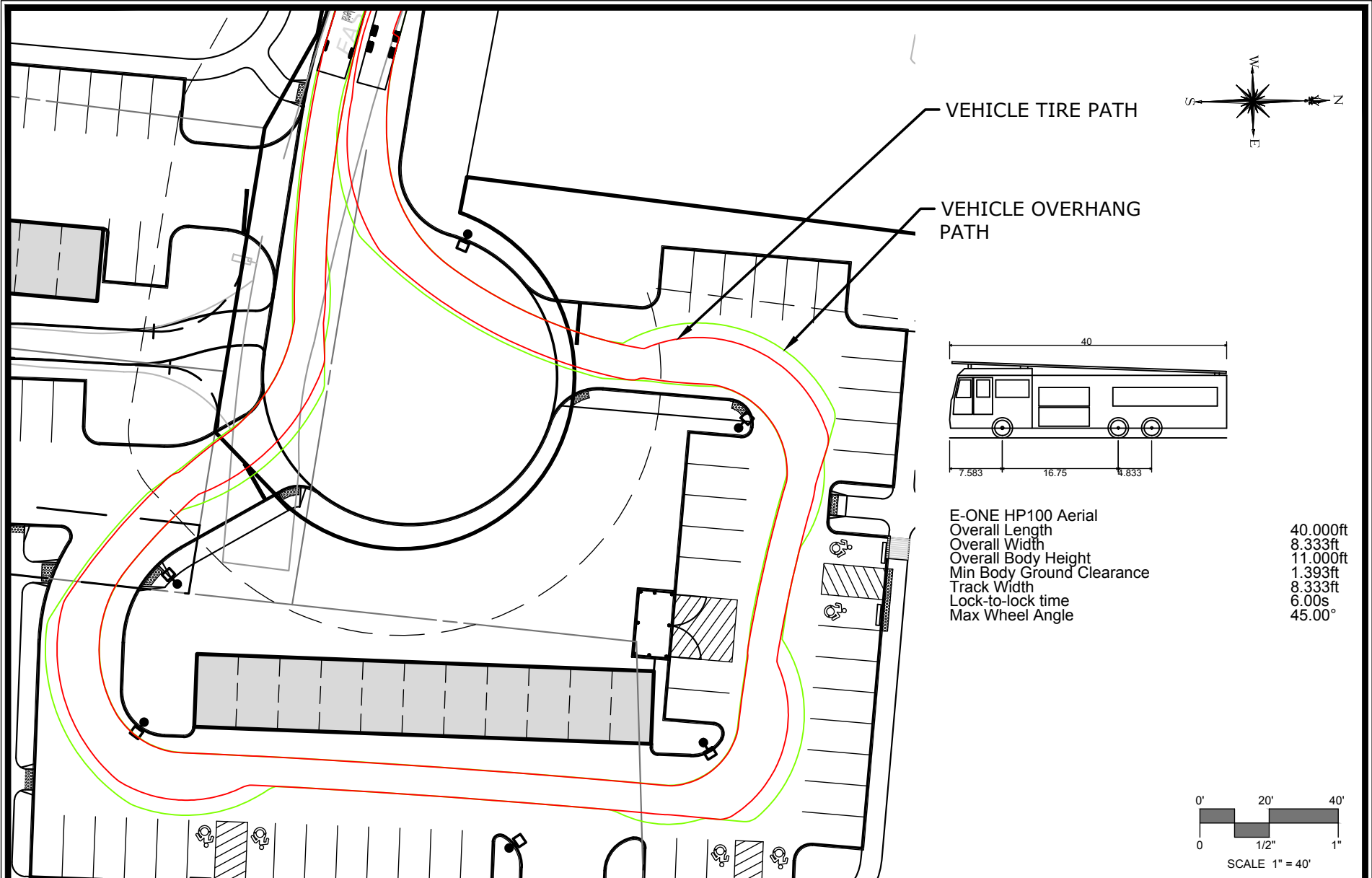
FIRE TRUCK - VEHICLE TRACKING
EAST MITCHELL AVE
RESIDENTIAL DEVELOPMENT
EAST MITCHELL AVENUE
CHESHIRE, CONNECTICUT

REVISED: 2-09-2022

PROJECT PHASE:
DRAWING NAME:
FIG. 4

Drawing: C:\USERS\ADOWN\APPDATA\LOCAL\TEMP\ACIPUBLISH-12156\EM - LAYOUT.DWG Layout Tab:fig. 5

Plotted by: ADOWN On this date: Thu, 2022 February 10 - 11:23am



DATE	1-11-2022
SCALE	1"=40'
PROJ. NO.	5841-01
DESIGNED	---
DRAWN	---
CHECKED	---

FIRE TRUCK - VEHICLE TRACKING
EAST MITCHELL AVE
RESIDENTIAL DEVELOPMENT
EAST MITCHELL AVENUE
CHESHIRE, CONNECTICUT

REVISED: 2-09-2022

PROJECT PHASE:
DRAWING NAME:
FIG. 5



DATE	1-11-2022
SCALE	1"=30'
PROJ. NO.	5841-01
DESIGNED	---
DRAWN	---
CHECKED	---

FIRE TRUCK - VEHICLE TRACKING

EAST MITCHELL AVE
RESIDENTIAL DEVELOPMENT

EAST MITCHELL AVENUE
CHESHIRE, CONNECTICUT

REVISED: 2-09-2022

PROJECT PHASE:

DRAWING NAME:

FIG. 6